





LEGEND:

- ROAD 
- SIDEPATH 
- SIDEWALK 
- SIDEROAD 

NOTE:
 PLANNING LEVEL LAYOUT
 SUBJECT TO CHANGE.
 POTENTIAL IMPROVEMENT
 OPTIONS.

ALBANY ST.

ELM PL.

STONE WOOD DR.

SH-51 (B.A. EXPRESSWAY)

RIGHT TURN ONLY LANE

DUAL LEFT TURN LANES

DEDICATED SOUTHBOUND
 ELM PL. TO WESTBOUND
 US-51 RAMP LANE

QUEENS CIR.

SH-51 (B.A. EXPRESSWAY)

QUEENS ST.

SIGNAL REMOVED

OAKLAND PL.

REALIGNED
 SIGNALIZED
 INTERSECTION

TWO-LANE
 FRONTAGE ROAD

NORMAN ST.

LEFT TURN LANE

SIGNALIZED
 INTERSECTION

LEFT TURN LANE

ELM PL.

PEDESTRIAN
 CROSSING

TWO-LANE
 FRONTAGE ROAD

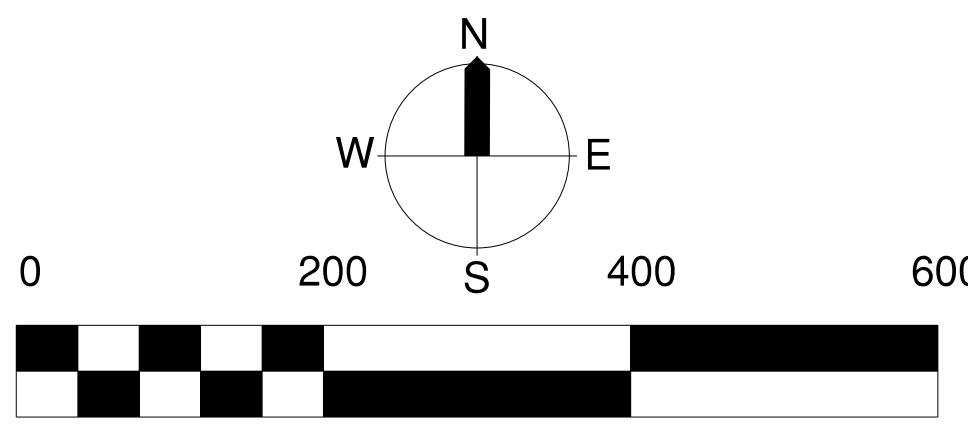
RIGHT-IN, RIGHT-OUT
 ONLY

LANSING ST.

RIGHT-IN, RIGHT-OUT
 ONLY

KENOSHA ST.

KENOSHA ST.



PUBLIC MEETING
 RECONNECTING BROKEN ARROW
 ELM PL.