




 Existing Right-of-Way	 Driveway/Street Return	 Curb
 Pavement Removal	 Roadway	



OKLAHOMA
Transportation

1/29/2021

Oklahoma Department of Transportation
Proposed Design Layout
Tulsa County JP 31094(04)

0	150	300	600	900	N
					Feet
Intersection Modification - SH-51, Add Median U-Turns at 265th W. Ave./Coyote Trail located 0.6 mile east of Creek County Line					